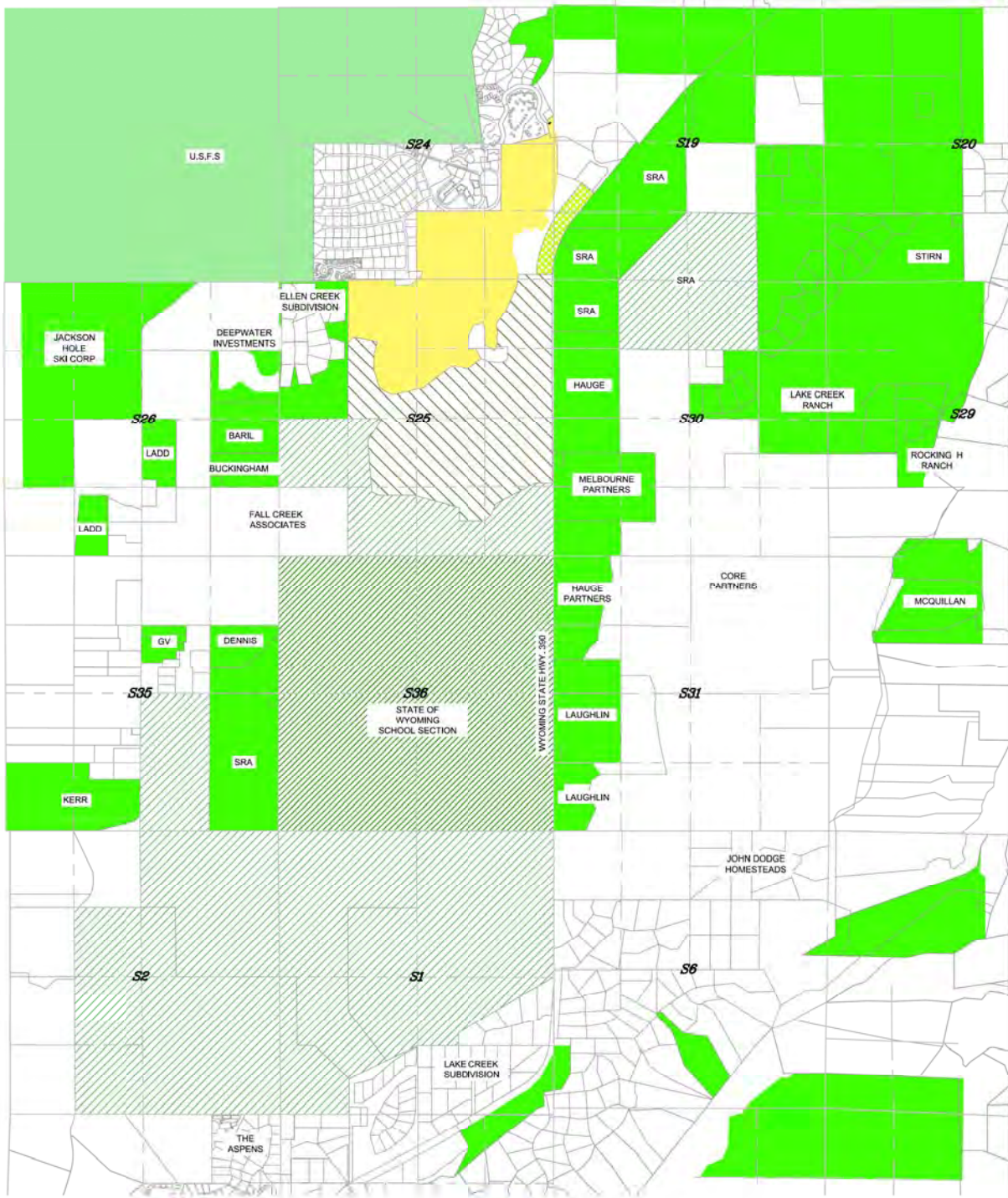









Appendix A

Vicinity Map



- | | | | |
|---|--|---|---|
|  | CONSERVATION EASEMENTS NOT ASSOCIATED WITH SUBJECT RESORT MASTER PLAN |  | AREA TWO PER AMENDMENTS APPROVED JULY 7, 2009 |
|  | CONSERVATION EASEMENT 818P427-572 PER AGREEMENT RELATED TO SUBJECT RESORT MASTER PLAN (628P159-166) |  | STATE OF WYOMING SCHOOL SECTION |
|  | "FOREGROUND" CONSERVATION EASEMENT 818P573-560 PER AGREEMENT RELATED TO SUBJECT RESORT MASTER PLAN (628P159-166) |  | U.S.F.S. |
|  | SHOOTING STAR GOLF/NORDIC CUP CONSERVATION EASEMENT 825P158-350 | | |

NOTE: The conservation easements shown hereon of record in Book 818 of Photo, pages 427-572 and in Book 818 of Photo, pages 573-560 were initially granted based on an agreement with Teton County at the time of the Resort Master Plan approval. The agreement was memorialized by a memo recorded in Book 628 of Photo, pages 159-166. These conservation easements are held by the Jackson Hole Land Trust. Teton County is not a party to the conservation easements.

Conceptual Plan
VICINITY MAP

Last Revised: June 6, 2017

